




Starting at the signposted car park, this walk mostly follows an old management trail through the She Oak forest. The walk then brings you to a rock platform on a high cliff top, with fantastic views right up the middle of Erskine Creek gorge. There are also views up Lincoln Creek and further down Erskine Creek. The view extends 'forever' across the top of the park, reaching as far as the eye can see.

Blue Mountains National Park


**Length:** 1.6 km  
**Time:** 45 mins  
**Climb:** 43 m  
**Style:** Return  
**Rating:** Track: Moderate  
**Where:** 8 km SSW of Glenbrook  
**Transport:** car



Visit [www.wildwalks.com](http://www.wildwalks.com) for more info



*Side trips and Alternate routes mentioned in these notes are not included in the tracks overall rating, distance or time estimate. The notes only describe the side trips and Alternate routes in one direction. Allow extra time for resting and exploring areas of interest. Please ensure you and your group are well prepared and equipped for all possible hazards and delays. The authors, staff and owners of wildwalks take care in preparing these notes but will not accept responsibility for any inconvenience, loss or injury sustained by using these notes or maps. Please take care and share your experience through the website. Please check park closures, weather information and Fire Danger Rating just before leaving for your walk. Walk maybe closed during Total Fire Ban. GPS for start and end of this walk: -33.8285,150.5717*




## Wildwalks

Download the free [Bushwalk Australia eMag](http://bushwalk.com)


The eMagazine is produced by the community at [bushwalk.com](http://bushwalk.com) and the Wildwalks team  
[Bushwalk.com](http://bushwalk.com) Australia's most active bushwalking forum - Check it out.

Happy Reading. Matt :)



### Pisgah Rock track head to Pisgah Rock Intersection 0.8km 10 mins

(From S) From the Pisgah Rock car park (2.2km further along Nepean Lookout Fire Trail from the Oaks Picnic Area), this walk follows the 'Pisgah Rock 700mt' sign along the old management trail. The track meanders through the Eucalypt and Casuarina forest as it climbs a gentle hill and then heads down the other side. The track soon comes to an intersection with a small bush track off to the left, from the intersection there are glimpses of the valley views.



### Pisgah Rock Intersection to Pisgah Rock 0km 1 mins

(From 0.76 km) Veer left: From the intersection this walk takes the short bush track toward the view of the valley. The track comes to the unfenced cliff and great view from the top of Pisgah Rock and a sign posted 'take care when walking near cliffs'.



## Pisgah Rock



Pisgah Rock, is a short walk from Nepean Lookout Fire Trail in the lower Blue Mountains, and provides excellent views up Erskine Creek Gorge. The informal lookout is not fenced, and the surface is uneven with large crevasse like cracks. The view is simply amazing, with great views right up the middle of Erskine Creek Gorge. There are also great views to the left, down Erskine Creek Gorge and across the flats of the southern parts for greater Sydney. The rock presumably derives its name from the height point on Mount Nebo, where the Bible reports Moses seeing the promised land for the first time. In Hebrew pisgah refers to a high place. This Pisgah Rock is very much a high place, with great views.

This is a 'Return' style walk - retrace your steps back to the beginning when you are ready.

## A list of paper topographical maps that cover this walk

[Penrith](#) 1:25 000 Map Series

Penrith 1:100 000 Map Series



## Nearby outdoor and camping stores


**Summit Gear** 11 Ross St Glenbrook (02) 4739 4373

**Boots Great Outdoors** Shop 25 Home Centre Wolseley St Penrith (02) 4733 5744

**Kangaroo Tent City** Cnr Mulgoa & Blaikie Rds Penrith (02) 4733 4111

**Getaway Disposals** 549 High St Penrith (02) 4732 2285

**Mitchell Adventure** 24 Henry St Penrith (02) 4731 8482



This space is available for advertising



Full colour  
Great photos



Give the joy of walking to a friend  
(and support wildwalks)

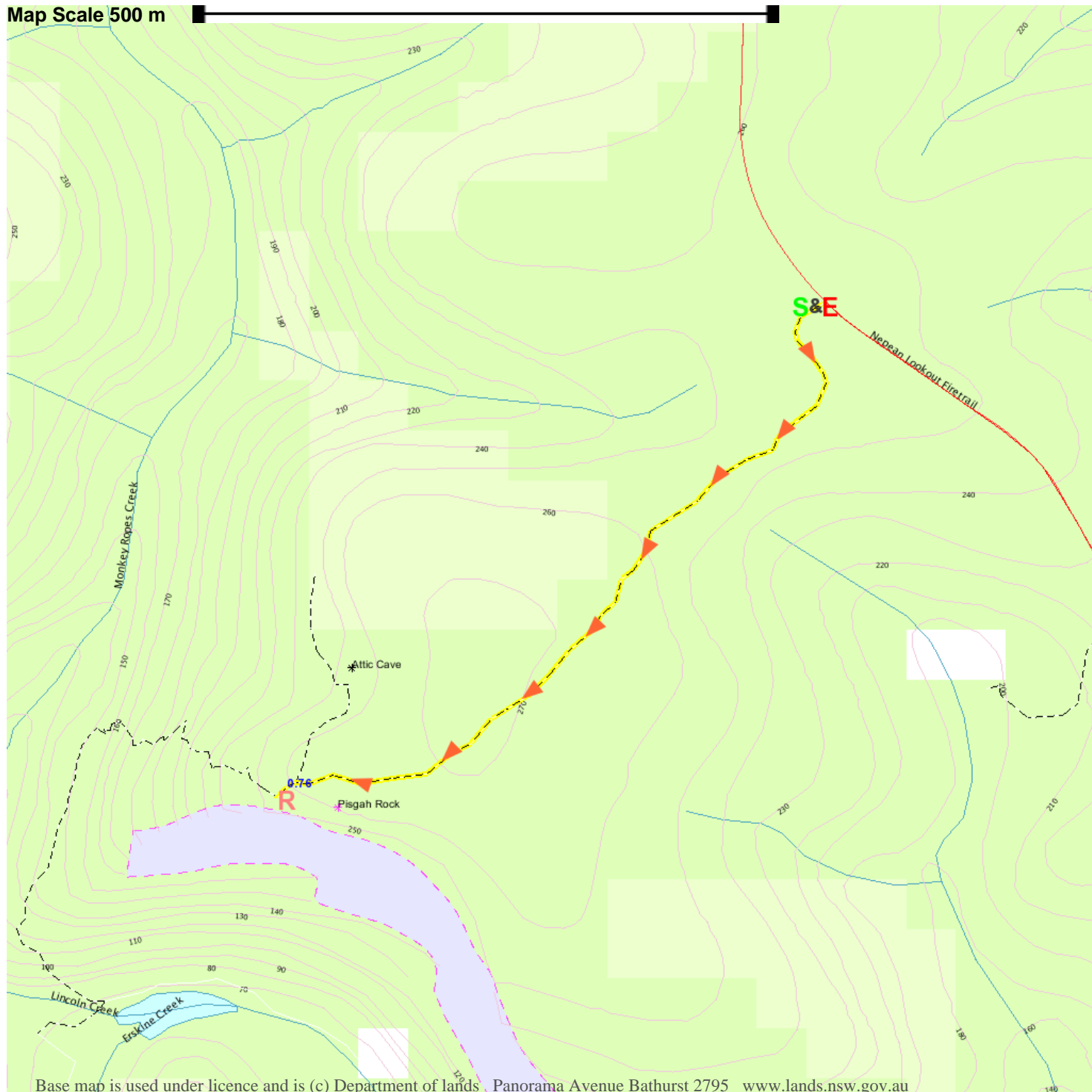
[www.wildwalks.com/books.html](http://www.wildwalks.com/books.html)



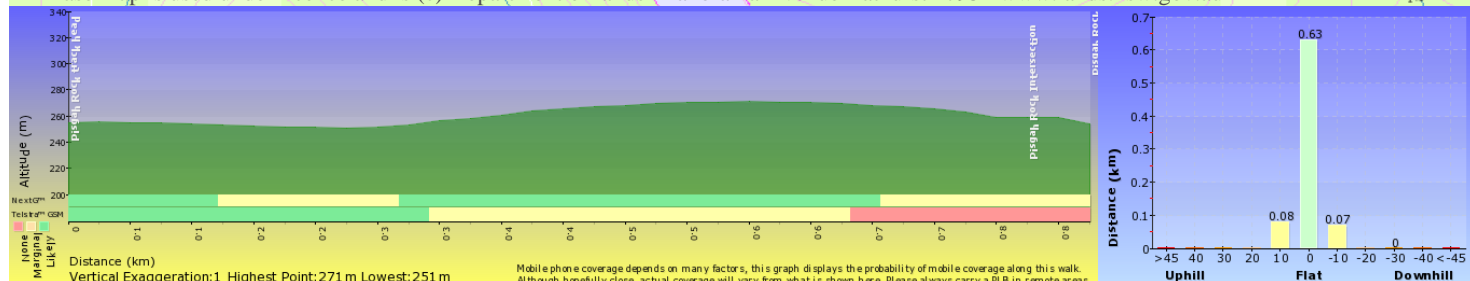
A walk for every body



Map Scale 500 m



Base map is used under licence and is (c) Department of lands, Panorama Avenue Bathurst 2795 [www.lands.nsw.gov.au](http://www.lands.nsw.gov.au)



Mobile phone coverage depends on many factors, this graph displays the probability of mobile coverage along this walk. Although hopefully close, actual coverage will vary from what is shown here. Please always carry a PLB in remote areas.