


This lovely walk takes you from the grassy area of Gordon Falls Reserve down through the lush vegetation and cliffs to the Pool of Siloam. The Pool and waterfall is an amazing place and cool place on warmer summer days. This walk is a great way to explore a part of the Blue Mountains after a picnic in the park and a chance to enjoy the cooler climate with the large fern trees.

Blue Mountains National Park







Length: 0.6 km
Time: 30 mins
Climb: 68 m
Style: Return
Rating: Track: Moderate
Where: 0.9 km S of Leura
Transport: bus car



Visit www.wildwalks.com for more info



Side trips and Alternate routes mentioned in these notes are not included in the tracks overall rating, distance or time estimate. The notes only describe the side trips and Alternate routes in one direction. Allow extra time for resting and exploring areas of interest. Please ensure you and your group are well prepared and equipped for all possible hazards and delays. The authors, staff and owners of wildwalks take care in preparing these notes but will not accept responsibility for any inconvenience, loss or injury sustained by using these notes or maps. Please take care and share your experience through the website. Please check park closures, weather information and Fire Danger Rating just before leaving for your walk. Walk maybe closed during Total Fire Ban. GPS for start and end of this walk: -33.7247,150.3327



Wildwalks

Download the free [Bushwalk Australia eMag](http://bushwalk.com.au)

The eMagazine is produced by the community at bushwalk.com and the Wildwalks team
[Bushwalk.com](http://bushwalk.com) Australia's most active bushwalking forum - Check it out.

Happy Reading. Matt :)

Gordon Falls Reserve

Gordon Falls Reserve is just off Lone Pine Ave near the intersection with Olympian Pde, Leura. The park has car parking, electric BBQ's, toilets, garbage disposal, children's play equipment, picnic tables and bench seats. The park has plenty of open area and some shaded spots. There are a number of artificial cave shelters, with picnic tables inside.

Gordon Falls Reserve to Int of Lyrebird Dell Trail and Gordon Falls Park Track 0.3km 10 mins

(From S) From the lower side of Gordon Falls Reserve, this walk follows the 'Pool of Siloam' track sign into the bush, down the gentle hill (passing a track on the left). The walk passes some interesting information signs on local flora and fauna as the track becomes steeper. Continuing down the stairs, the track leads to a rock wall and a handrail. The walk heads along the base of this cliff, under a small waterfall and comes to a three-way intersection (with signposts down to the right and on the other side).

Int of Lyrebird Dell Trail and Gordon Falls Park Track to Pool of Siloam 0.6km 1 mins

(From 0.25 km) Turn right: From the intersection, this walk follows the 'Pool of Siloam' sign down the steps. The track passes under a small overhang then crosses Gordon Creek on a footbridge in front of the lovely falls and the Pool of Siloam.

Pool of Siloam

The Pool of Siloam is a lovely waterhole and waterfall on Gordon Creek in the Blue Mountains National Park. This waterfall is surrounded by a moss and fern filled gully with sandstone cliffs around the edges. There is a sandstone overhang next to the waterfall. The shallow sandy pool is a lovely cool place, a great spot to stop for a snack. The track crosses the creek using a bridge in front of the waterfall. The pool derives its name from the 'Pool of Siloam' (Birkhat Hashiloah - Hebrew) in the City of David and in the Bible is where Jesus sends a man to heal him of his blindness.

This is a 'Return' style walk - retrace your steps back to the beginning when you are ready.

A list of paper topographical maps that cover this walk

[Katoomba](http://www.katoomba.com.au) 1:25 000 Map Series

Katoomba 1:100 000 Map Series

This space is available for advertising

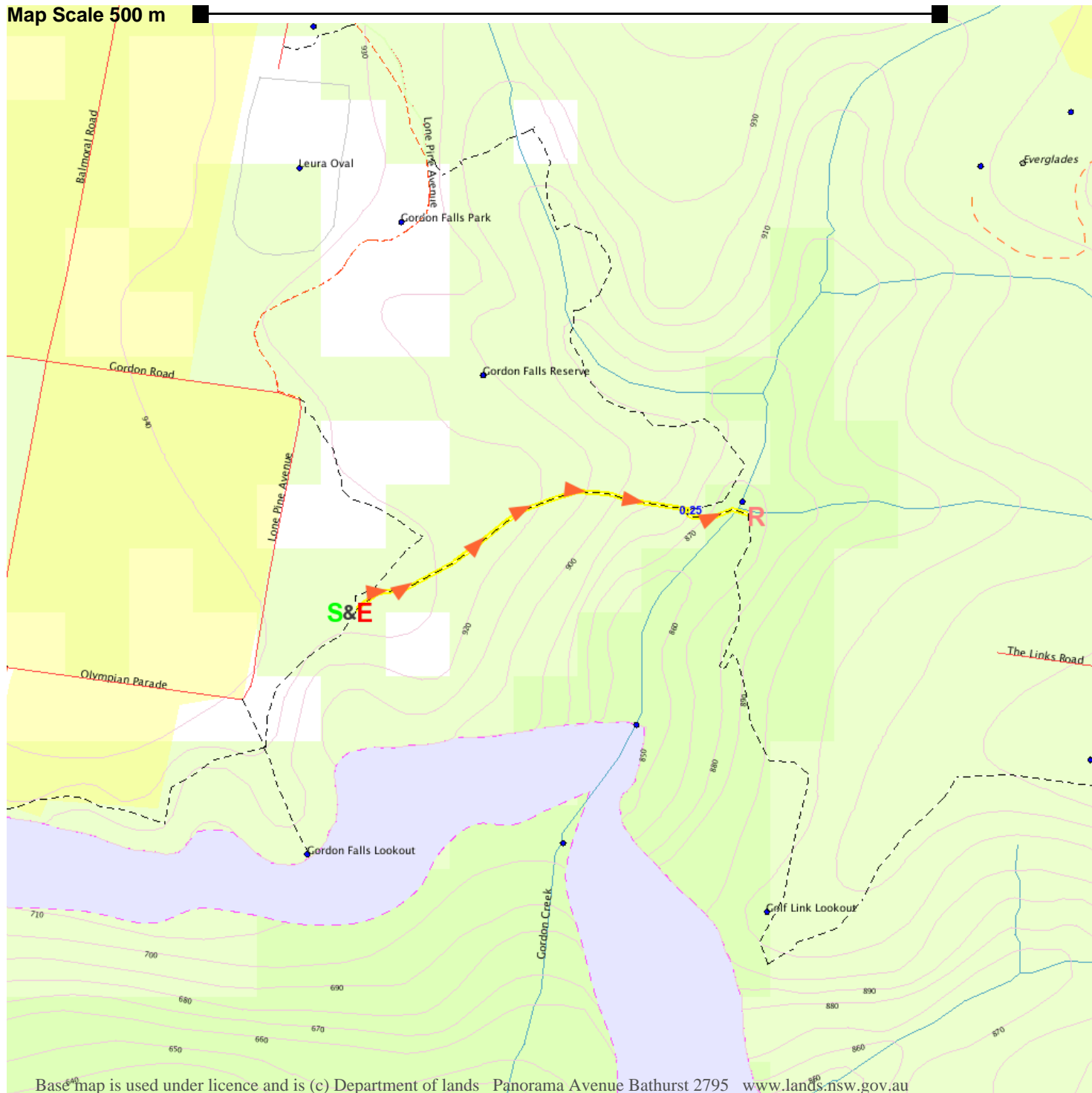
Full colour
Great photos

Give the joy of walking to a friend
(and support wildwalks)

www.wildwalks.com/books.html

A walk for every body

Map Scale 500 m



Base map is used under licence and is (c) Department of lands Panorama Avenue Bathurst 2795 www.lands.nsw.gov.au

