



This is not so much a walk as a 'park the car and enjoy the lookout'. The walk is short but the views are great. If you are in the area, this spot is well worth a visit. The views from the lookout include Glenbrook Gorge, the Nepean River and Western Sydney, looking over Penrith. The lookout is accessible by people in wheelchairs, and worth the drive along dirt road to get there.

Blue Mountains National Park

Length: 0.1 km

Time: 10 mins

Climb: 9 m

Style: Return

Rating: Path: Easy - Wheelchair accessible

Where: 6.7 km WSW of Penrith


Transport: car



Visit www.wildwalks.com for more info



Side trips and Alternate routes mentioned in these notes are not included in the tracks overall rating, distance or time estimate. The notes only describe the side trips and Alternate routes in one direction. Allow extra time for resting and exploring areas of interest. Please ensure you and your group are well prepared and equipped for all possible hazards and delays. The authors, staff and owners of wildwalks take care in preparing these notes but will not accept responsibility for any inconvenience, loss or injury sustained by using these notes or maps. Please take care and share your experience through the website. Please check park closures, weather information and Fire Danger Rating just before leaving for your walk. Walk maybe closed during Total Fire Ban. GPS for start and end of this walk: -33.7813,150.6378






Wildwalks

Download the free [Bushwalk Australia eMag](http://bushwalk.com)

The eMagazine is produced by the community at bushwalk.com and the Wildwalks team

[Bushwalk.com](http://bushwalk.com) Australia's most active bushwalking forum - Check it out.

Happy Reading. Matt :)



Mount Portal car park to Mount Portal Lookout 0km 1 mins

(From S) Drive through the Glenbrook entrance, across the causeway heading towards Euroka. Soon after turning off The Oaks fire trail (towards Euroka), take the left turn signposted to Mount Portal view lookout and follow the road to the end. Much of the driving is on narrow dirt roads.

From the car park at the end of Mount Portal Trail, this walk heads across the gravel car park, past the 'Blue Mountains National Park' information sign. The walk follows the short concrete path onto the elevated timber platform. There is an information sign and fenced lookout at the end.

Mount Portal Lookout

Mount Portal Lookout, is found a short walk from the end of Mount Portal trail (a dirt road) in the Glenbrook region on the Blue Mountains National Park. The lookout is wheelchair accessible and has a fenced platform providing great views from high above the junction of the Nepean River and Glenbrook Creek. The main view is down the Nepean River and across the plains of western Sydney (the Cumberland Plain). The view extends up Glenbrook Gorge and to the stunning cliffs on the other side. A stunning spot. This is also a popular abseiling spot with plenty of information signs about the local area.

This is a 'Return' style walk - retrace your steps back to the beginning when you are ready.

A list of paper topographical maps that cover this walk

[Penrith](#) 1:25 000 Map Series

Penrith 1:100 000 Map Series

Nearby outdoor and camping stores

Summit Gear 11 Ross St Glenbrook (02) 4739 4373

Boots Great Outdoors Shop 25 Home Centre Wolseley St Penrith (02) 4733 5744

Kangaroo Tent City Cnr Mulgoa & Blaikie Rds Penrith (02) 4733 4111

Getaway Disposals 549 High St Penrith (02) 4732 2285

Mitchell Adventure 24 Henry St Penrith (02) 4731 8482

This space is available for advertising



Full colour
Great photos



Give the joy of walking to a friend
(and support wildwalks)

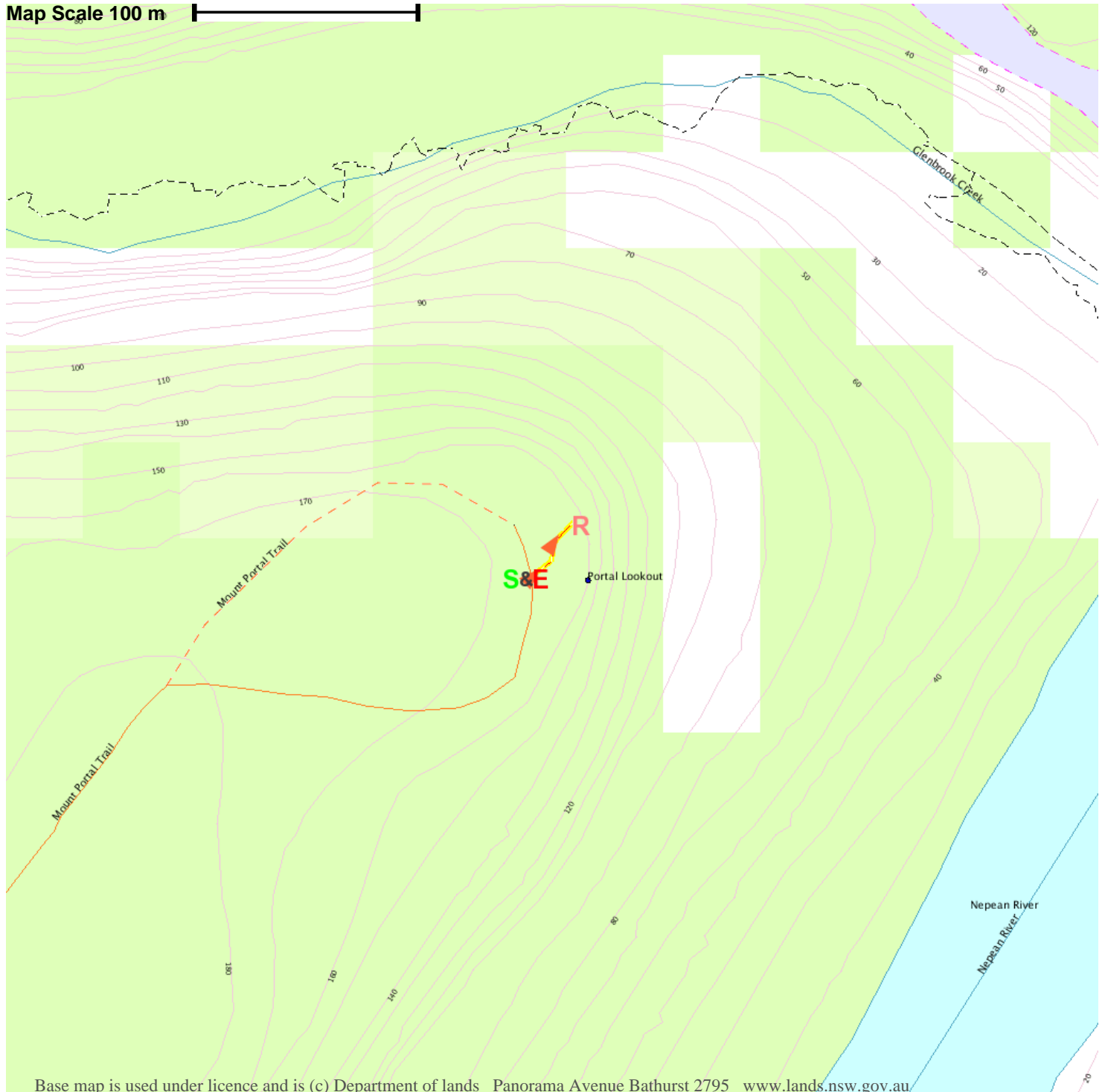
www.wildwalks.com/books.html



A walk for every body



Map Scale 100 m



Base map is used under licence and is (c) Department of lands Panorama Avenue Bathurst 2795 www.lands.nsw.gov.au

