



From Martin's Lookout, this walk drops down to Glenbrook Creek before climbing back up to the stunning Martin's Lookout. This is a great walk if you find you have some extra time when visiting Martin's lookout.

Blue Mountains National Park


**Length:** 1.2 km  
**Time:** 1 hr 30 mins  
**Climb:** 199 m  
**Style:** Return  
**Rating:** Track: Hard  
**Where:** 4.5 km SSE of Springwood  
**Transport:** car



Visit [www.wildwalks.com](http://www.wildwalks.com) for more info



*Side trips and Alternate routes mentioned in these notes are not included in the tracks overall rating, distance or time estimate. The notes only describe the side trips and Alternate routes in one direction. Allow extra time for resting and exploring areas of interest. Please ensure you and your group are well prepared and equipped for all possible hazards and delays. The authors, staff and owners of wildwalks take care in preparing these notes but will not accept responsibility for any inconvenience, loss or injury sustained by using these notes or maps. Please take care and share your experience through the website. Please check park closures, weather information and Fire Danger Rating just before leaving for your walk. Walk maybe closed during Total Fire Ban. GPS for start and end of this walk: -33.7341,150.5761*



## Wildwalks

Download the free [Bushwalk Australia eMag](http://Bushwalk Australia eMag)


The eMagazine is produced by the community at [bushwalk.com](http://bushwalk.com) and the Wildwalks team  
[Bushwalk.com](http://Bushwalk.com) Australia's most active bushwalking forum - Check it out.

Happy Reading. Matt :)




## Martins Lookout Carpark to Int. Martins Lookout and Short Trks 0.1km 2 mins

(From S) From the car park, the walk heads through the cable opening in the low fence, and follows the clear sandy path past the rocky outcrop, on the left. The track winds for a short time to come around a rock outcrop with a pole (without a sign) marking the intersection, on the right.




## Int. Martins Lookout and Short Trks to Martins Lookout 0km 1 mins

(From 0.06 km) Veer left: From the intersection, the walk heads across the hillside, keeping the valley and view to the right. The track continues to soon lead out to the unfenced rock platform that forms Martin's Lookout.



## Martins Lookout


Martin's Lookout is an unfenced view on the rim of the plateau, south of Valley Heights. There are views across and up the Glenbrook Creek, and to the Lost Worlds lookout (on the opposite cliffs) which features a small white crucifix. This cross is in memory of Rev. Raymer who was an avid bushwalker in the area. The plaque in the rock at Martin's Lookout is directly opposite this cross.



## Martins Lookout to Int. Martins Lookout and Bunyan Lookout Trk 0.5km 25 mins

(From 0.09 km) Turn left: From Martins Lookout, the track heads south-east around the rocky knoll, with the views to the right of the track. The track quickly comes off the sandstone surface and descends stairs which zigzag under the cliffs. The walk passes under many overhangs, some of which overhang the track as it makes its way down the hillside. Tightly winding its way down the hill, the track descends a final flight of stairs to the signposted intersection.

This is a 'Return' style walk - retrace your steps back to the beginning when you are ready.



## A list of paper topographical maps that cover this walk

[Springwood](#) 1:25 000 Map Series

Penrith 1:100 000 Map Series

## Nearby outdoor and camping stores


**Summit Gear** 11 Ross St Glenbrook (02) 4739 4373

**Boots Great Outdoors** Shop 25 Home Centre Wolseley St Penrith (02) 4733 5744

**Kangaroo Tent City** Cnr Mulgoa & Blaikie Rds Penrith (02) 4733 4111

**Getaway Disposals** 549 High St Penrith (02) 4732 2285

**Mitchell Adventure** 24 Henry St Penrith (02) 4731 8482





# Martin's Lookout to Glenbrook Creek

This space is available  
for advertising



Full colour  
Great photos



Give the joy of walking to a friend  
(and support wildwalks)

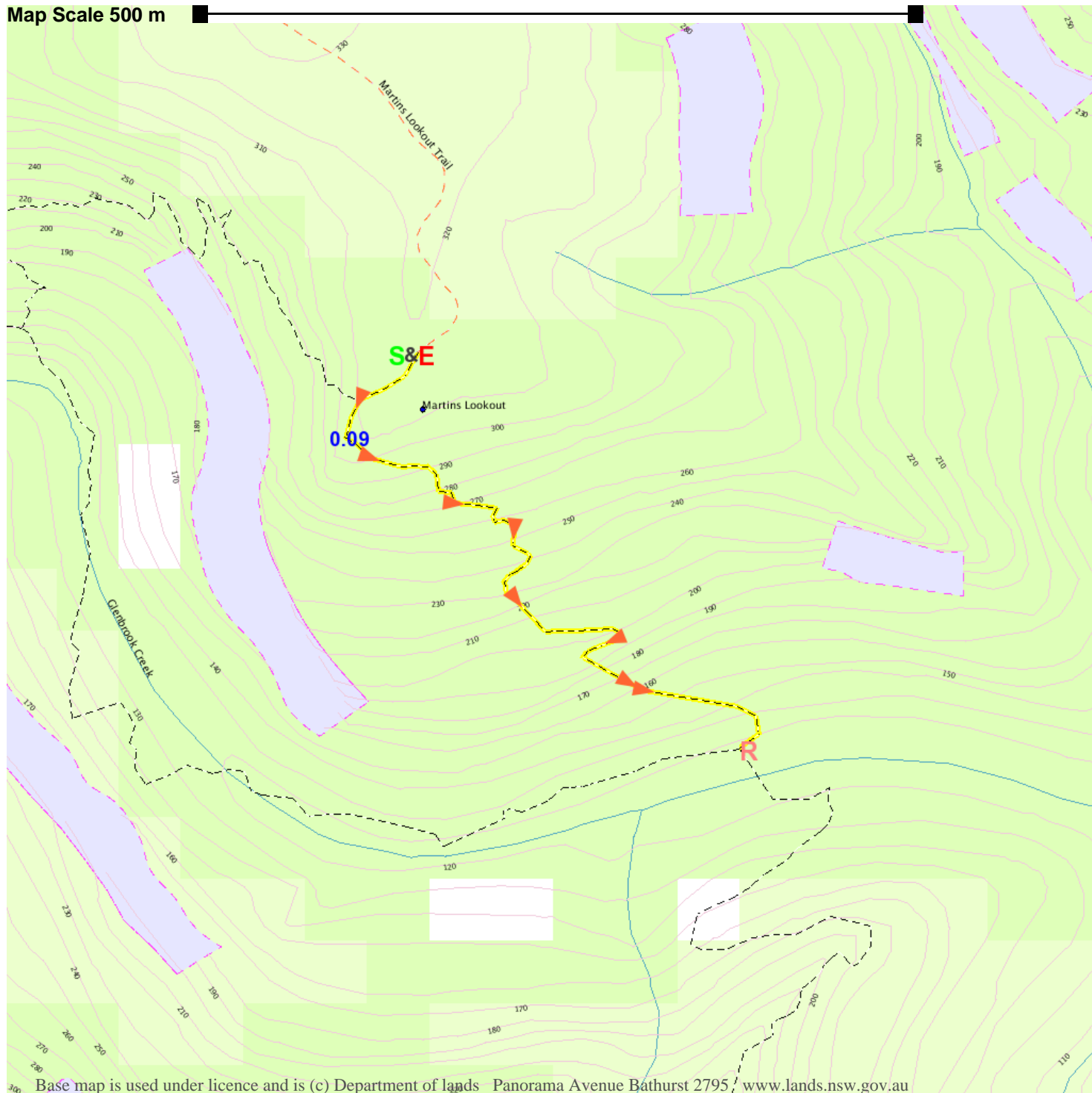
[www.wildwalks.com/books.html](http://www.wildwalks.com/books.html)



A walk for every body



Map Scale 500 m



Base map is used under licence and is (c) Department of lands Panorama Avenue Bathurst 2795 [www.lands.nsw.gov.au](http://www.lands.nsw.gov.au)

