



This walk crosses the Glenbrook Gorge, dropping from Martins Lookout, then climbing to the Bunyah lookout on the other side, and then back again. This walk is strenuous and gives a great perspective of the two lookouts and the gorge. A great walk for the fit.

Blue Mountains National Park

Length: 3.1 km
Time: 3 hrs 30 mins
Climb: 446 m
Style: Return
Rating: Route: Hard
Where: 4.5 km SSE of Springwood
Transport: car




Visit www.wildwalks.com for more info



Side trips and Alternate routes mentioned in these notes are not included in the tracks overall rating, distance or time estimate. The notes only describe the side trips and Alternate routes in one direction. Allow extra time for resting and exploring areas of interest. Please ensure you and your group are well prepared and equipped for all possible hazards and delays. The authors, staff and owners of wildwalks take care in preparing these notes but will not accept responsibility for any inconvenience, loss or injury sustained by using these notes or maps. Please take care and share your experience through the website. Please check park closures, weather information and Fire Danger Rating just before leaving for your walk. Walk maybe closed during Total Fire Ban. GPS for start and end of this walk: -33.7341,150.5761




This walk passes through a remote area and sections have no visible track. At least one person in your group should have training and experience in off track walking and navigation. Even with these notes and a GPS these extra skills and equipment are required.



National Parks Association of NSW - Learn more about the NPA www.npansw.org.au


Walk with a club - Enjoy bushwalking and make new friends (community announcement)
 The NPA is more than just a bushwalking club. We are a conservation group that helps protect natural places
 As a member you can join any of our 1000 guided walks each year and enjoy our quarterly Magazine 'Nature NSW'.
 Membership fee is just \$65 per year, concession fee also available. [Learn More...](#)



Martins Lookout Carpark to Martins Lookout 0.1km 3 mins


(From S) From the car park, the walk heads through the cable opening in the low fence, and follows the clear sandy path past the rocky outcrop, on the left. The track winds for a short time to come around a rock outcrop with a pole (without a sign) marking the intersection, on the right.

Veer left: From the intersection, the walk heads across the hillside, keeping the valley and view to the right. The track continues to soon lead out to the unfenced rock platform that forms Martin's Lookout.



Martins Lookout

Martin's Lookout is an unfenced view on the rim of the plateau, south of Valley Heights. There are views across and up the Glenbrook Creek, and to the Lost Worlds lookout (on the opposite cliffs) which features a small white crucifix. This cross is in memory of Rev. Raymer who was an avid bushwalker in the area. The plaque in the rock at Martin's Lookout is directly opposite this cross.



Martins Lookout to Bunyan Lookout 1.5km 1 Hrs


(From 0.09 km) Turn left: From Martins Lookout, the track heads south-east around the rocky knoll, with the views to the right of the track. The track quickly comes off the sandstone surface and descends stairs which zigzag under the cliffs. The walk passes under many overhangs, some of which overhang the track as it makes its way down the hillside. Tightly winding its way down the hill, the track descends a final flight of stairs to the signposted intersection.

Turn left: From the intersection, the walk follows the 'Bunyan Lkt' post down the stairs. The walk soon meets the creek and turns left, following the creek for a short distance before crossing at an opening in the shrubs around the creek. From here, the walk follows the cairns (rock stacks) across creek flats before climbing the hill to the base of a small cliff line. At one point beneath the cliff line, the walk ducks through a hole in the rock, then winds up through boulders, following more cairns. The walk continues up the hill, passing through a few more rocky outcrops to reach the informal, unfenced Bunyan Lookout, in a clearing near the cliff line.



Bunyan Lookout

Bunyan Lookout is an large, unfenced sandstone platform overlooking the Glenbrook Creek valley. Behind the lookout, there is a small sandy clearing, big enough for a few tents. The lookout spans across Glenbrook Creek and sandstone cliffs of the valley.



This is a 'Return' style walk - retrace your steps back to the beginning when you are ready.



Martin's Lookout to Bunyan Lookout

Join Australia's largest Bushwalking Club

• Explore new places • Make new friends • Over 1000 guided walks every year
Join NPA in 2012 and receive a free bushwalking guide book.

bushwalks@npansw.org.au

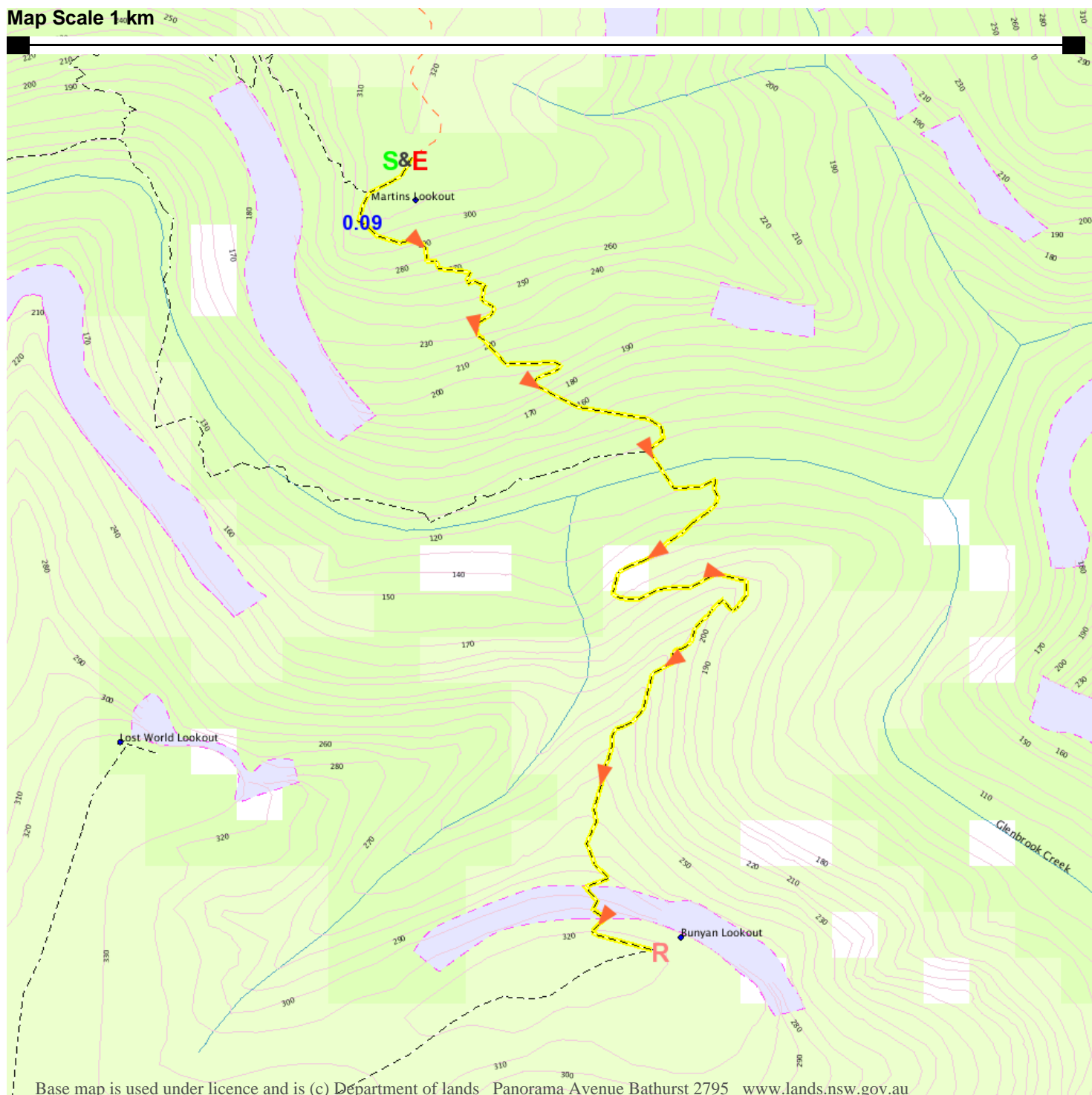
www.npansw.org.au

(02) 9299 0000

Photo: © Henry Gold



Map Scale 1km



Base map is used under licence and is (c) Department of lands Panorama Avenue Bathurst 2795 www.lands.nsw.gov.au

