


This short walk enjoys sculptured sandstone rocks, grass trees, wildflowers and great views of Erskine Gorge. The walk starts from the car park at the end of Nepean Lookout fire trail and heads past some information signs before coming to this unfenced informal lookout on the Jack Evans track. Great views.

Blue Mountains National Park

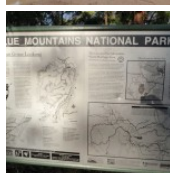
Length: 0.6 km
Time: 20 mins
Climb: 30 m
Style: Return
Rating: Track: Moderate
Where: 8.8 km SSW of Glenbrook
Transport: car



Visit www.wildwalks.com for more info



Side trips and Alternate routes mentioned in these notes are not included in the tracks overall rating, distance or time estimate. The notes only describe the side trips and Alternate routes in one direction. Allow extra time for resting and exploring areas of interest. Please ensure you and your group are well prepared and equipped for all possible hazards and delays. The authors, staff and owners of wildwalks take care in preparing these notes but will not accept responsibility for any inconvenience, loss or injury sustained by using these notes or maps. Please take care and share your experience through the website. Please check park closures, weather information and Fire Danger Rating just before leaving for your walk. Walk maybe closed during Total Fire Ban. GPS for start and end of this walk: -33.8403,150.5815



Wildwalks

Download the free [Bushwalk Australia eMag](http://bushwalk.com.au)

The eMagazine is produced by the community at bushwalk.com and the Wildwalks team
Bushwalk.com Australia's most active bushwalking forum - Check it out.
 Happy Reading. Matt :)



End of Nepean Lookout Fire Trail to Erskine Lookout 0.3km 5 mins

(From S) From the car park, at the end of the publicly accessible section of the Nepean Lookout Fire Trail, this walk heads through the gap in the wire fence next to the large 'Blue Mountains National Park' information sign. The walk soon passes a silver information sign about 'Jack Evans Track', where the sandy track starts to head down hill, with the occasional wooden step. Passing a burnt 'take care when walking near cliffs' sign the track passes several informal tracks off to the right. The main track continues down the hill until a larger sandy area gives way to a rock platform and view on the right, this is Erskine Lookout, an unfenced informal lookout.



Erskine Lookout

This informal and unfenced lookout on Jack Evans Track is in the lower Blue Mountains south west from the end of Nepean Lookout Fire Trail. The lookout is perched high above Erskine Creek and provides wonderful view upstream, and good views downstream. The view down in to the gorge gives a unique perspective of the lower section of Erskine Creek.



This is a 'Return' style walk - retrace your steps back to the beginning when you are ready.

A list of paper topographical maps that cover this walk

[Penrith](#) 1:25 000 Map Series

Penrith 1:100 000 Map Series



Nearby outdoor and camping stores


Summit Gear 11 Ross St Glenbrook (02) 4739 4373

Boots Great Outdoors Shop 25 Home Centre Wolseley St Penrith (02) 4733 5744

Kangaroo Tent City Cnr Mulgoa & Blaikie Rds Penrith (02) 4733 4111

Getaway Disposals 549 High St Penrith (02) 4732 2285

Mitchell Adventure 24 Henry St Penrith (02) 4731 8482



This space is available for advertising



Full colour
Great photos



Give the joy of walking to a friend
(and support wildwalks)

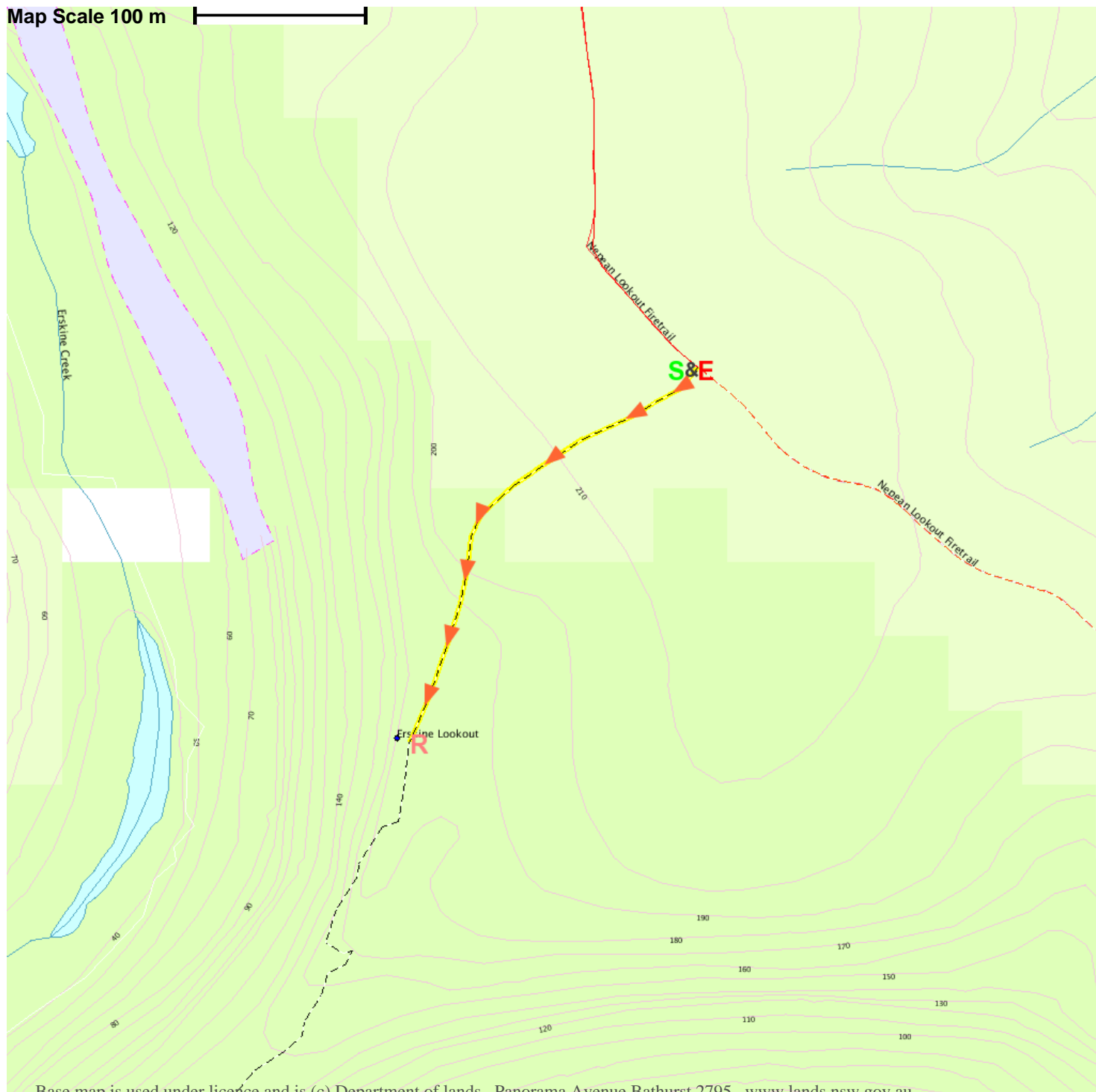
www.wildwalks.com/books.html



A walk for every body



Map Scale 100 m



Base map is used under licence and is (c) Department of lands Panorama Avenue Bathurst 2795 www.lands.nsw.gov.au

